








Cumberland subregion Biodiversity Investment Opportunities Map- Wollondilly LGA

Legend

- | | | |
|---|--|---|
|  Cumberland IBRA Subregion |  Priority Investment Areas
Core Areas |  Priority Conservation Lands (PCLs) outside Cumberland Subregion |
|  Local Government Areas (LGAs) |  Regional Corridors | |
|  NPWS Estate | | |
|  State Forest Estate | | |

